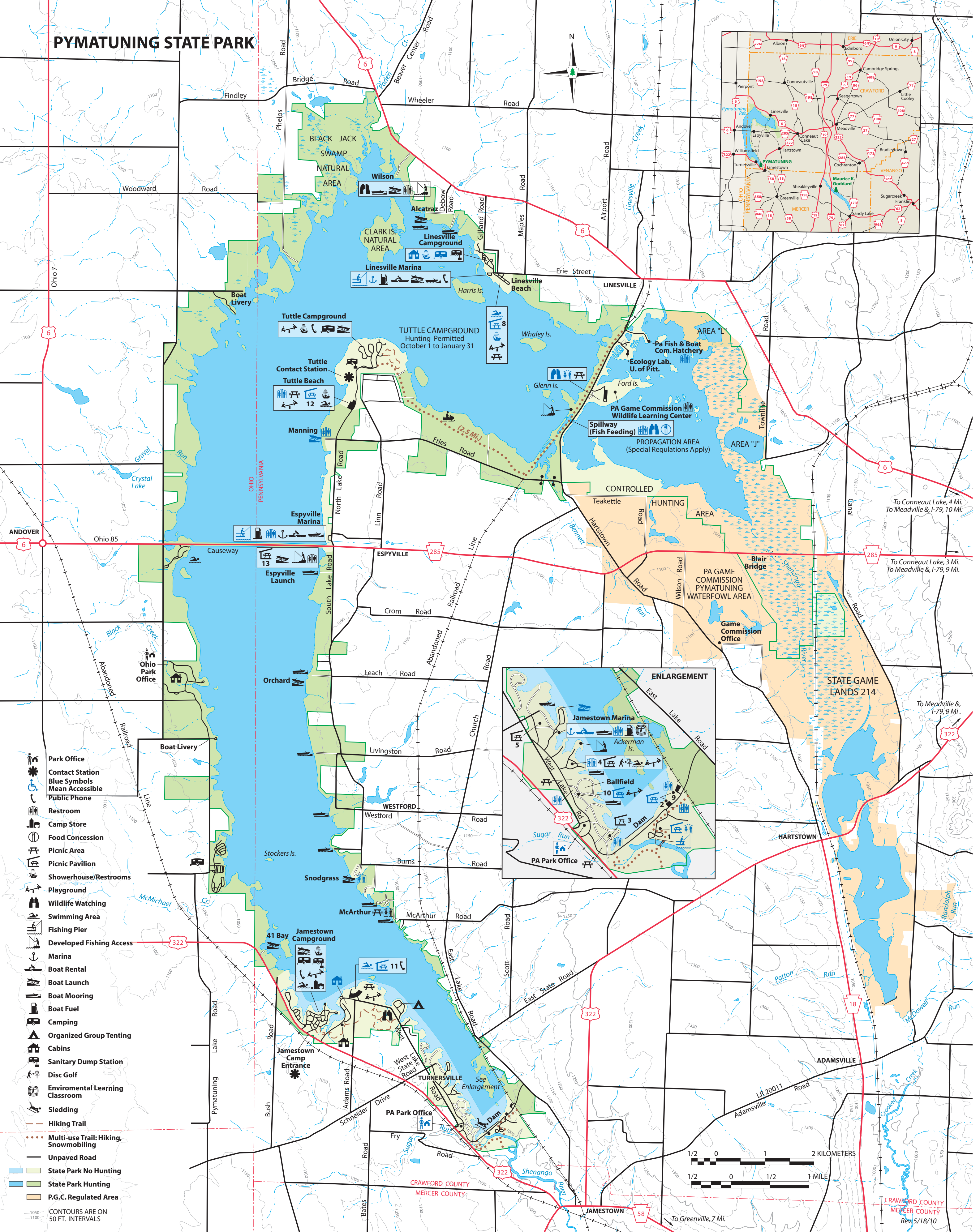
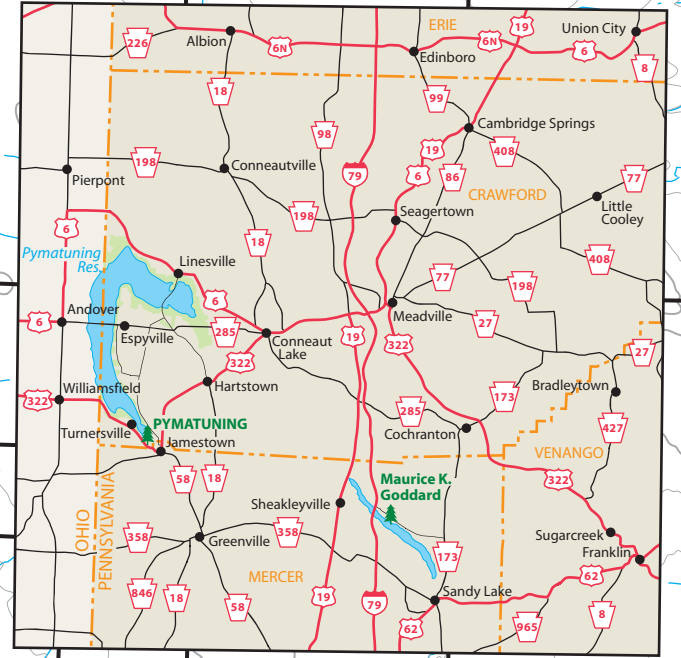
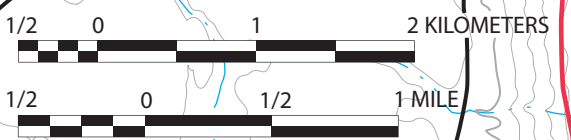
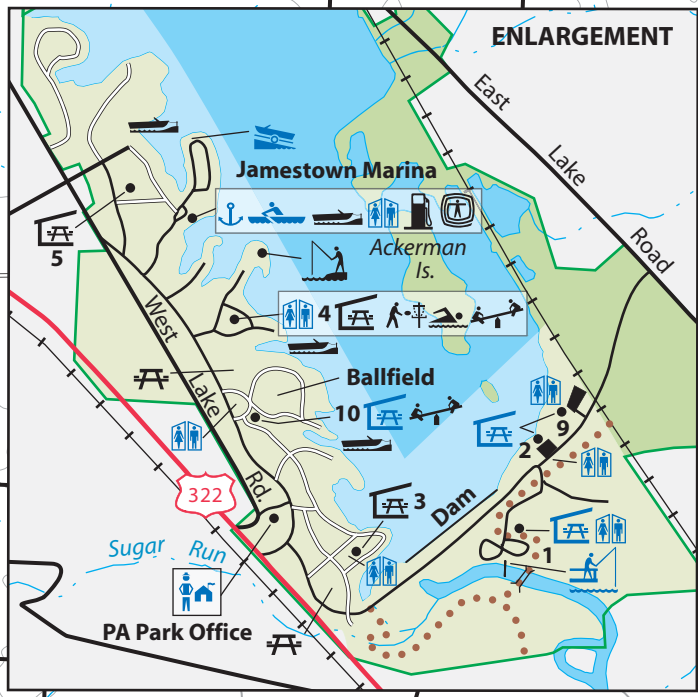


# PYMATUNING STATE PARK



- Park Office
- Contact Station
- Blue Symbols Mean Accessible
- Public Phone
- Restroom
- Camp Store
- Food Concession
- Picnic Area
- Picnic Pavilion
- Showerhouse/Restrooms
- Playground
- Wildlife Watching
- Swimming Area
- Fishing Pier
- Developed Fishing Access
- Marina
- Boat Rental
- Boat Launch
- Boat Mooring
- Boat Fuel
- Camping
- Organized Group Tenting
- Cabins
- Sanitary Dump Station
- Disc Golf
- Environmental Learning Classroom
- Sledding
- Hiking Trail
- Multi-use Trail: Hiking, Snowmobiling
- Unpaved Road
- State Park No Hunting
- State Park Hunting
- P.G.C. Regulated Area
- CONTOURS ARE ON 50 FT. INTERVALS



To Conneaut Lake, 4 Mi.  
To Meadville & I-79, 10 Mi.

To Conneaut Lake, 3 Mi.  
To Meadville & I-79, 9 Mi.

To Meadville & I-79, 9 Mi.

CRAWFORD COUNTY  
MERCER COUNTY  
Rev. 5/18/10